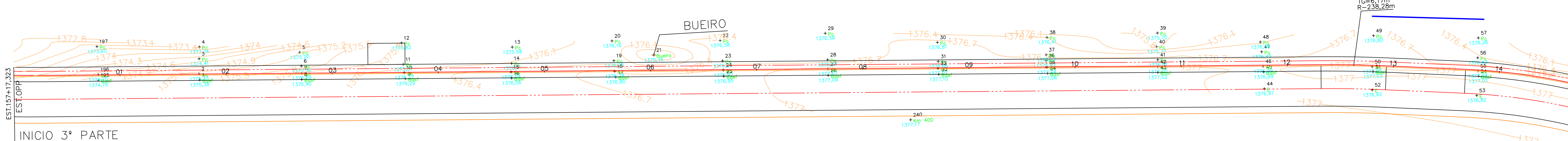
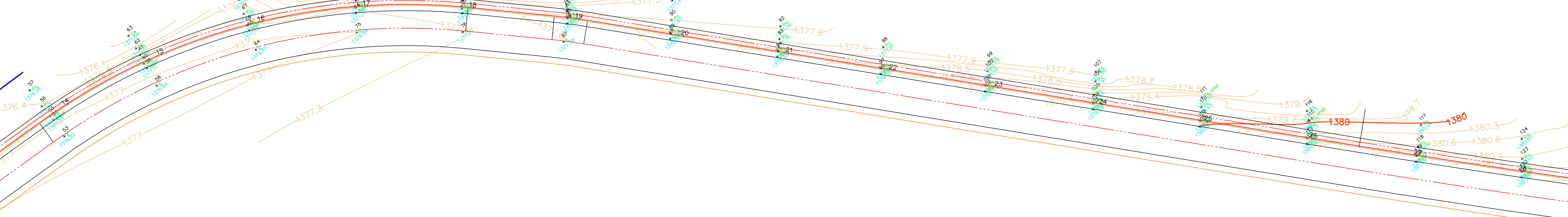


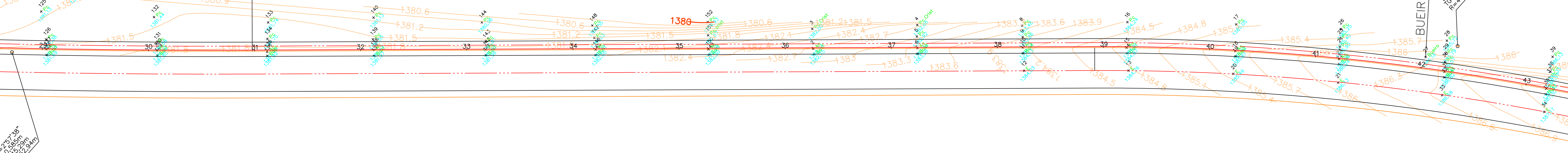
SEGMENTO 01-A



SEGMENTO 02-A




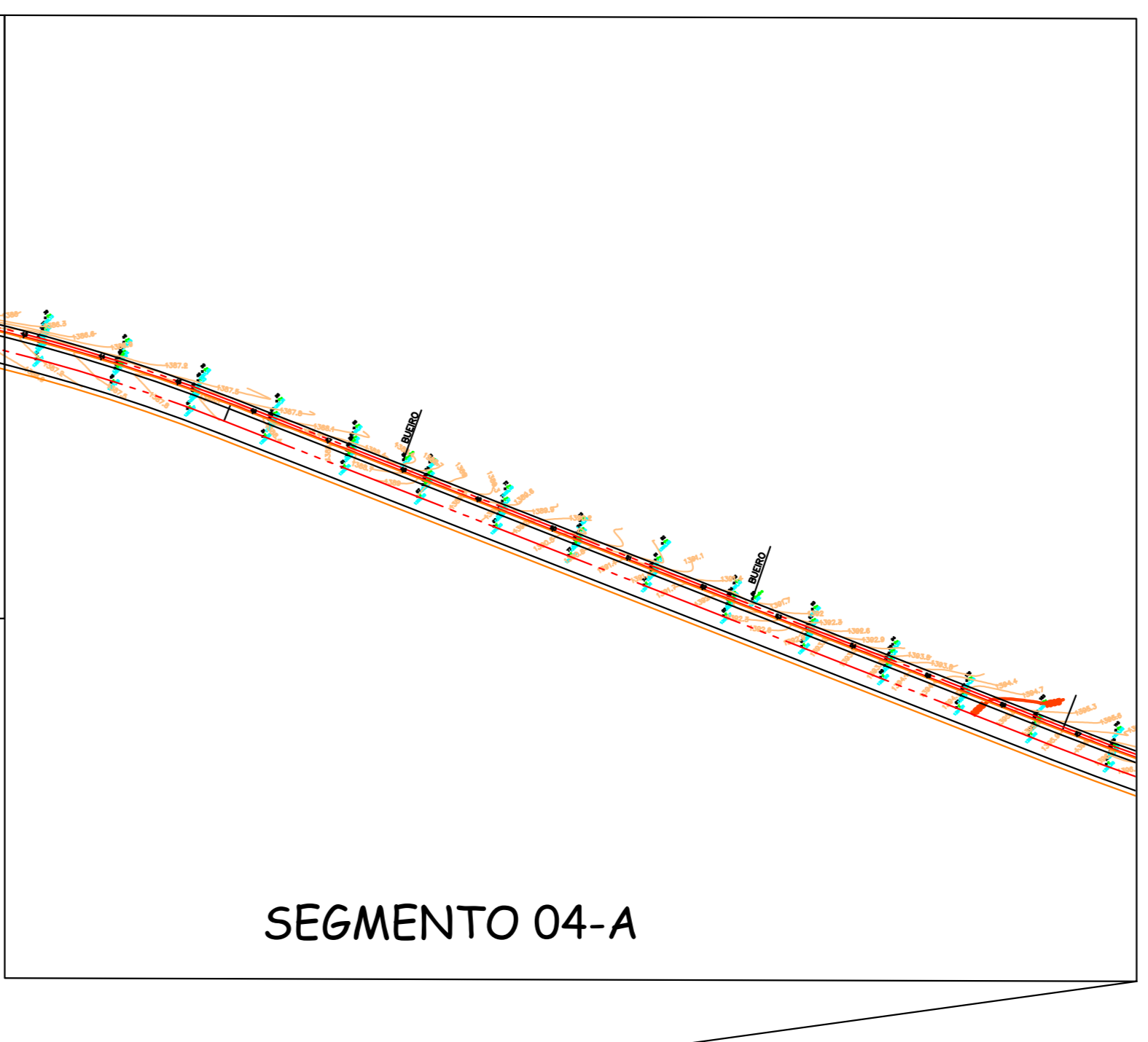
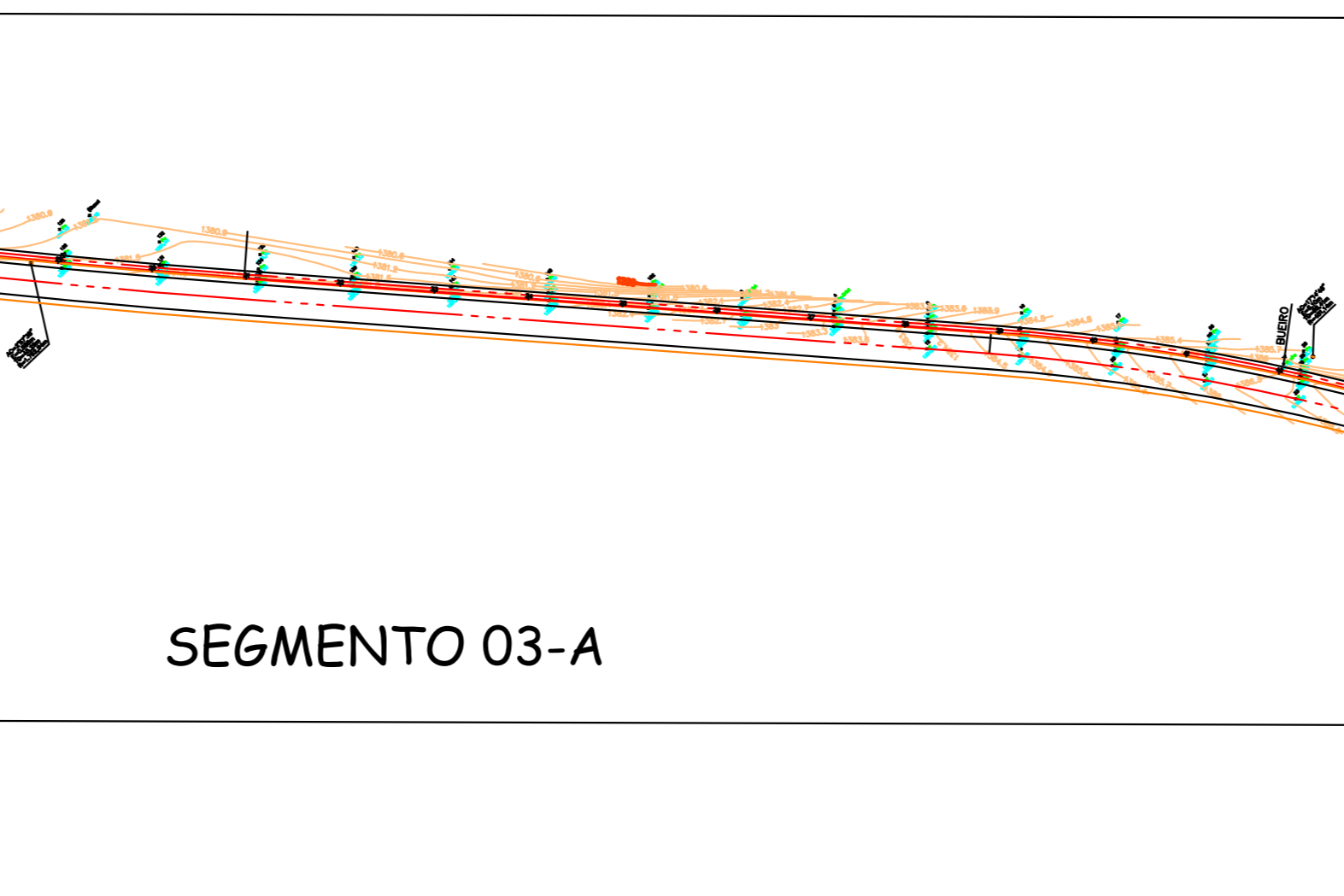
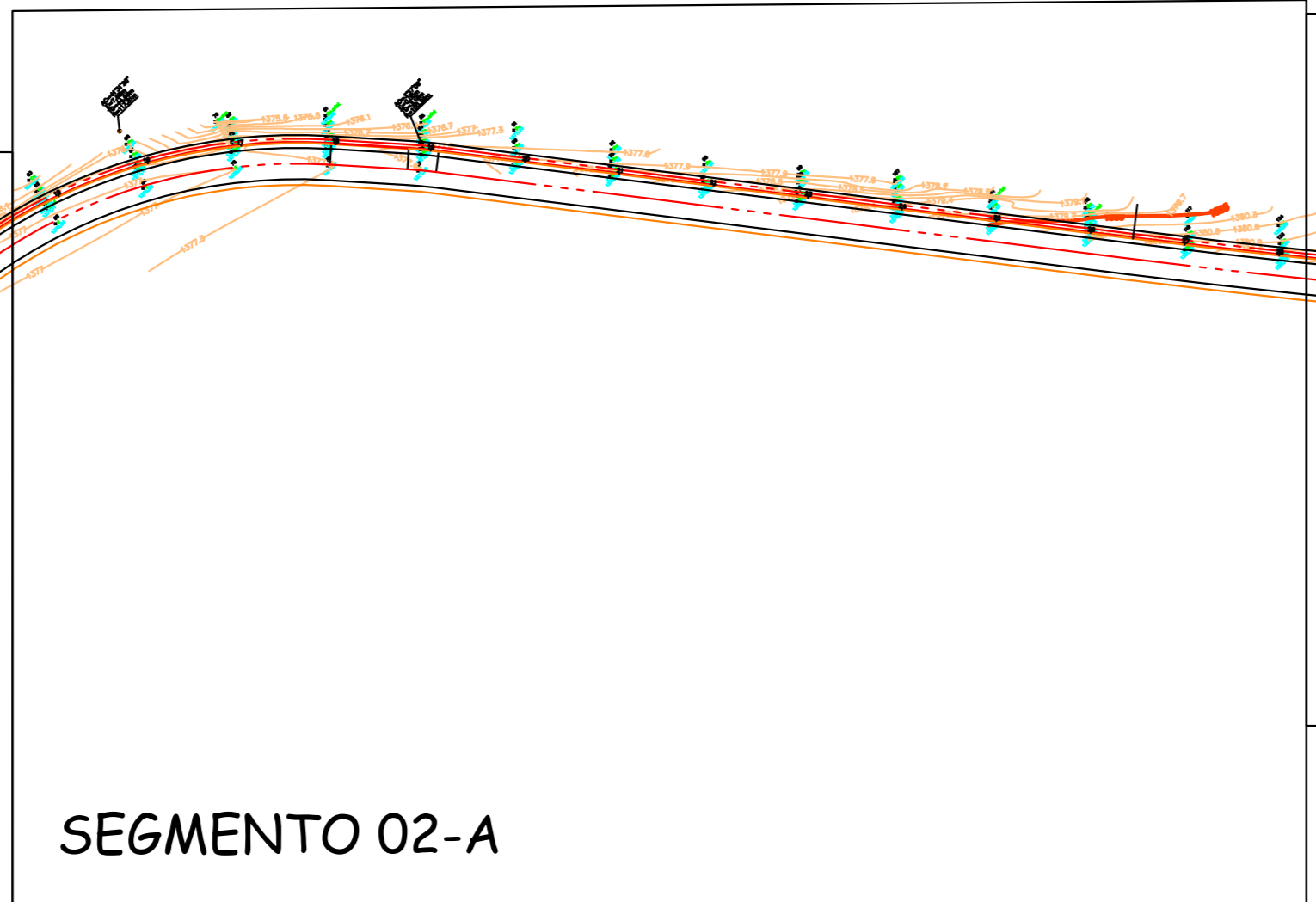
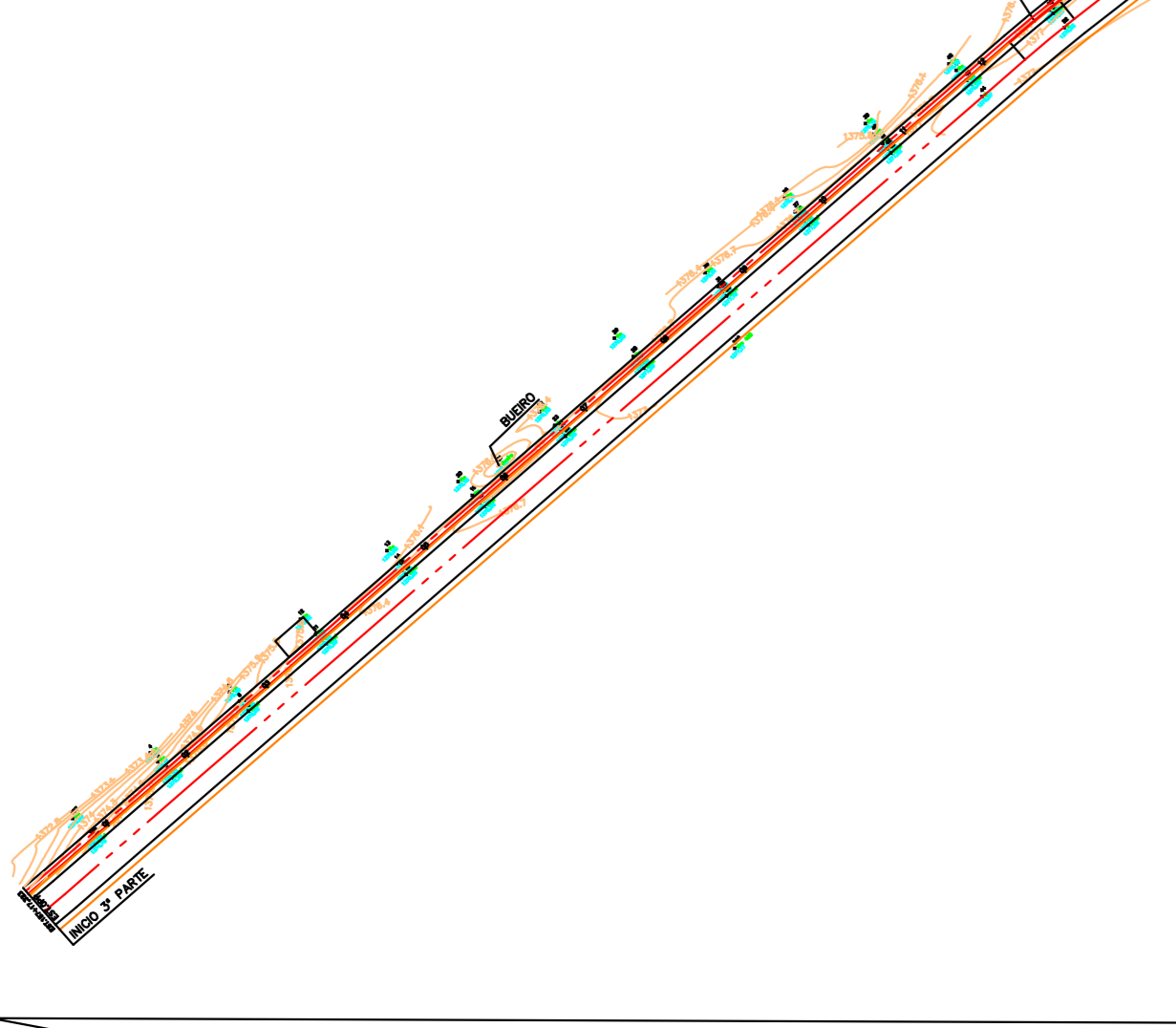
SEGMENTO 03-A



SEGMENTO 04-A



SEGMENTO 01-A



SEM ESCALA

PROJETO TOPOGRÁFICO
ESCALA 1:300

AMURES		ASSOCIAÇÃO DE MUNICÍPIOS DA REGIÃO SERRANA	
PREFEITURA MUNICIPAL DE BOM JARDIM DA SERRA - SC			01
ASSESSORIA TÉCNICA		OBRA:	
PROJETO:		Pavimentação de Ciclo Faixa - trecho 03	
Indiamara de Oliveira Ribeiro Eng. Civil - CREA N° 12.4540-3		Pav. em CBUQ	
PREFEITO:		Levantamento Topográfico (Projeto de Traçado Geométrico) Setor - A	
Pedro Luis Ostetto		Ext: 2.944,79m	
DESENHO:	TOPOGRAFIA:	Escala:	DATA:
Camilla Basso Nunes	Venício Pedro Bernardo	Indicada	novembro/2023